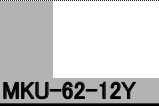
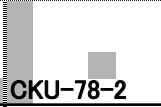

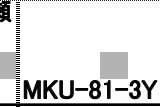
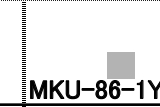
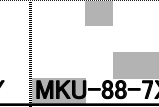



118 黒 島 (NO 1)

5万分の1 地形図		空 中 写 真 撮 影 順						
		1	2	3	4	5	6	7
1	-----							
2	-----							
3	-----							
4	薩摩黒島	 MKU-62-12Y	 CKU-78-2	 CKU-78-2 津倉瀬	 MKU-81-3Y 湯瀬	 MKU-86-1Y	 MKU-88-7X	 MKU-2000-3X 黒島
5	-----							
6	-----							
7	-----							
8	-----							
9	-----							
10	-----							
11	-----							
12	-----							
13	-----							
14	-----							
15	-----							
16	-----							

118 黒 島 (NO 2)

5万分の1 地形図		空 中 写 真 撮 影 順						
		1	2	3	4	5	6	7
1	-----							
2	-----							
3	-----							
4	薩摩黒島	CKU-2001- 3X	CKU-2007- 3X	津倉瀬 CKU-2017- 14	CKU-2020-5	CKU-2020-6		
5	-----							
6	-----							
7	-----							
8	-----							
9	-----							
10	-----							
11	-----							
12	-----							
13	-----							
14	-----							
15	-----							
16	-----							